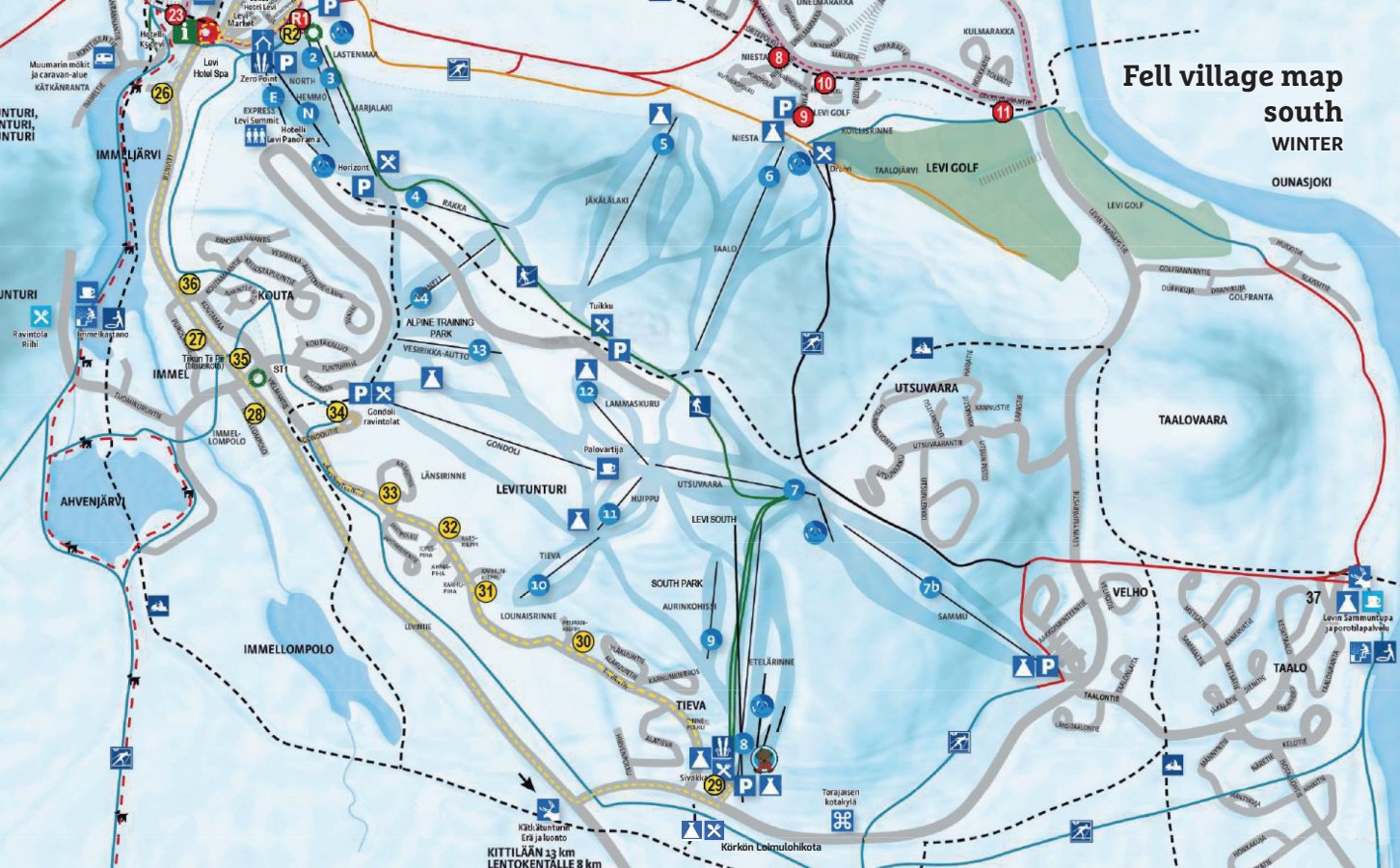


Fell village map north

WINTER



MAPS IN YOUR
SMARTPHONE
LEVI.FI














Fell village map south WINTER












OUNASJOKI

KITILLÄÄN 13 km
LENTOKENTÄLLE 8 km










General

-  Accommodation
-  Restaurant
-  Restaurant (by booking only)
-  Café
-  Parking
-  Kota hut
-  Caravan area
-  Chapel
-  Conference centre
-  Foot and cycleway
-  Sauna (by booking only)
-  Reindeer farm
-  Roundabout
-  Recycling (glass, metal, paper and household waste)
-  Petrol station

Winter season

-  Illuminated skiing track
-  Difficult route
-  Medium-hard route
-  Easy route
-  Dog skiing route
-  Transfer route
-  Snowmobile route
-  Ski Bus route
-  Ski Bus stop
-  Rental
-  Ice hole
- Winter walking and Fat Bike route

Summer season (p. 44-45)

-  Café (open in autumn)
-  Equipment rental
-  Boat launch site
-  Campfire site
-  Golf
-  Hiking and Nordic walking routes
-  Illuminated trails
-  Summer toboggan track
-  Activities for kids

CHECK 2018-2019 SKI BUS TIMETABLES AND ROUTE MAP ON PAGES 12-15